

TEKIPPE ENGINEERING, P.C., 128 South Vine Street, West Union, Iowa 52175 Phone (563) 422-5131

UNITED STATES PUBLIC LAND SURVEY CORNER CERTIFICATE

OF

Land Survey Monuments situated in Section 7, Township 96 North, Range  
11 West of the Fifth Principal Meridian, CHICKASAW County, Iowa.  
Previously recorded in none in County Recorder's Office.  
(book, page, document number, etc.)

(Show reason for preparing this certificate, the evidence and detailed procedures used in establishing the corner positions and monumentation found or placed.)

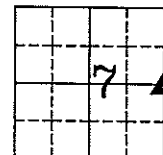
Monument Description and Remarks: E 1/4 Corner Section 7 T96N R11W: Found 5/8"Ø rebar w/yellow plastic cap 7549 at the intersection of possession line fences that was previously set by Thomas V. Craft, as the E 1/4 Corner of Section 7, T-96-N, R-11-W.

PLAN - VIEW

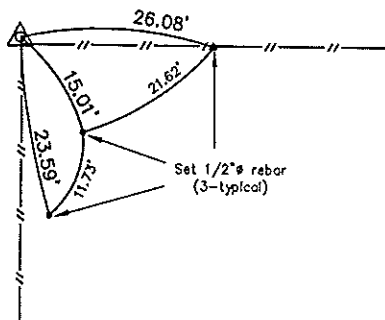
Project Number 03168.LS  
FB. 46K PG. 21-22

(Show a minimum of three reference ties to durable physical objects, relevant monuments and physical conditions that will enable recovery of the corner.)

Sec. 7  
T96N  
R11W




Lower Utica Twp.



Cor. C

E 1/4 Corner Section 7 T96N R11W  
Found 5/8"Ø rebar w/yellow plastic cap 7549



I hereby certify that this land surveying document was prepared and the related survey work was performed by me or under my direct personal supervision and that I am a duly Licensed Land Surveyor under the laws of the State of Iowa.

Paul R. Herold 9-3-03  
Paul R. Herold Date  
License number 15525  
My license renewal date is December 31, 2004.  
Sheets covered by this seal: Individual

List Corners to be Indexed			
Corners	Section	Twp.	Range
E 1/4	7	96N	11W

Filed 9-18-03

X:\Section Corners\Sec. 0717-96-11a.dwg