

Chickasaw Co. Recorder
Cindy Messersmith
Fee Book 2008-2324

12/11/2008 @0259PM
SCC SEC COR CERT
Book: Page: # Pages: 1
Total Fees: \$7.00

Herold - Reicks Surveying, 25 1/2 East Main Street, Suite 204, New Hampton, IA 50659, Ph. 641-394-2725

UNITED STATES PUBLIC LAND SURVEY CORNER CERTIFICATE

Land Survey Monuments situated in Section 6, Township 96 North, Range 11 West of the Fifth Principal Meridian, Chickasaw County, Iowa. Not previously recorded in Chickasaw County Recorder's office.

This certificate is being prepared in compliance with Iowa Code Chapter 355.11 because:



- ☒ There is no certificate on file for this corner.
- ☐ There are no longer three valid ties of record.
- ☐ There are changes to reference ties of record.
- ☐ There is change of monumentation of record.
- ☐ To clarify description of record monument (ties).

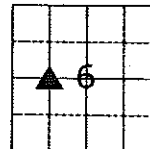
Monument Description and Remarks:

NE Corner NW 1/4-SW 1/4: Set 5/8"Ø with 2" aluminum cap 15525 by single proportion online between the West 1/4 Corner and the Center of Section.

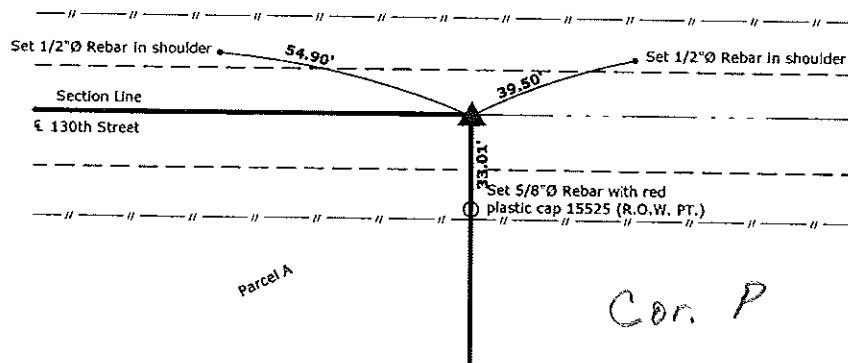

PLAN - VIEW

(Show a minimum of three reference ties to durable physical objects, relevant monuments and physical conditions that will enable recovery of the corner.)


Sec. 6
T96N
R11W



Utica Twp.



NE Corner NW 1/4-SW 1/4 Section 6-96-11
Set 5/8"Ø rebar w/2"Ø aluminum cap PLS 15525



I hereby certify that this land surveying document was prepared and the related survey work was performed by me or under my direct personal supervision and that I am a duly licensed Land Surveyor under the laws of the State of Iowa.

Paul R. Herold 12-11-08
Paul R. Herold Date:

License number 15525
My license renewal date is December 31, 2008.
Sheets covered by this seal: Individual sheet only

Corners	Section	Twp.	Range
NE-NW-SW	6	96	11

Project Number: 2008-083

FB: Chickasaw County 3, Pgs. 15

File: S:\Projects\2008-083\dwg\2008-083.dwg, 12/11/2008 12:03:05 PM