

FILED 2003 - 0556
RECORDER'S OFFICE
CHICKASAW COUNTY, IOWA
for \$6.00
2003 FEB 25 AM 8 36
CINDY MESSERSMITH
COUNTY RECORDER

Prepared by: Erdman Engineering, P.C. 708 Commerce Drive, P.O. Box 246 Decorah, Iowa 52101, (563)382-4194

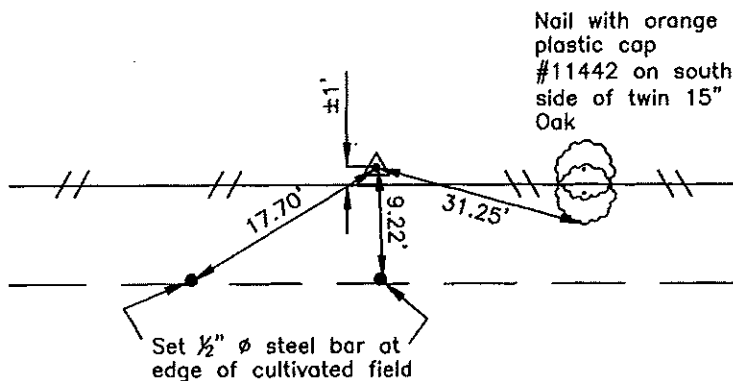
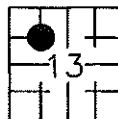

United States Public Land Survey Corner Certificate of

Land Survey Monuments situated in Section 13, Township 96, Range 11 West of
the 5th Principal Meridian in Chickasaw County, Iowa. Previously recorded in
2002-0456 in the county Recorder's Office.

Monument Description and Remarks: This certificate is prepared in accordance with
Section 193C of the Code of Iowa.
Corrective certificate to correct Township 97 as shown on previous certificate to
Township 96.

Plan-View

Cor. X



Cor X

I hereby certify that the survey work was completed
and this certificate was prepared by me or under my
direct supervision and that I am a duly registered
land surveyor under the laws of the State of Iowa.

Signature Lindsay Erdman
Lindsay Erdman, P.E. and L.S.
Date: 2/24/03 Reg. No. 11442

My license renewal date is December 31, 2002

Corner(s) to be Indexed

Corner	Section	Township	Range
NW 1/16	13	96	11