DOCUMENT No. 02032 | FILED FOR RECORD April, 1994 AT 9:40 O'CLOCK A.M. BOOK 154 Deeds PAGE 378 | Leitha N. Ross Recorder, LEITHA N. ROSS, By ..... Deputy

RECORDING FEE $ 6.00

TRANSFER FEE - $ ------

SLS19-90

UNITED STATES PUBLIC LAND SURVEY CORNER CERTIFICATE OF

Land Survey Monuments situated in Section 32, Township 94, Range 12, of the Fifth Principal Meridian, CHICKASAW County, Iowa. Previously recorded in _____ in County Recorder's Office.

(book, page, document number, etc.)

(Show reason for preparing this certificate, the evidence and detailed procedures used in establishing the corner positions and monumentation found or placed.)

Monument Description and Remarks: A -- "X" NAILS IN FE. CORNER POST
B -- CROSS NAILS IN POWER POLE
C -- REBAR
E -- CROSS NAILS IN FENCE POST
E -- CROSS NAILS IN FENCE POST

PLAN -- VIEW

(Show a minimum of three reference ties to durable physical objects, relevant monuments and physical conditions that will enable recovery of the corner.)

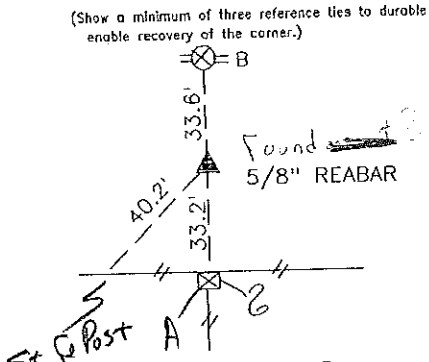

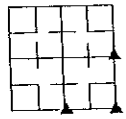

SECTION 32

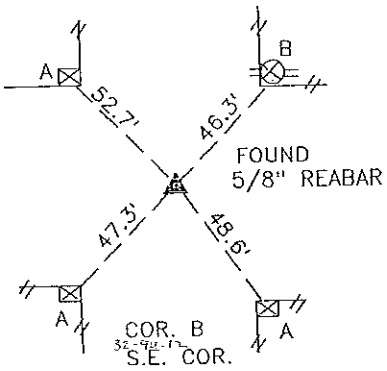

Called back 6/15/94 by surveyor to verify with additional info



I hereby certify that this land surveying document was prepared by me or under my direct personal supervision and that I am a duly Registered Land Surveyor under the laws of the state of Iowa.

Signature: Terry D. Van Laningham
Terry D. Van Laningham, P.L.S.

Date: Apr. 21, 1994 Reg. No. IA P.L.S 10793

My registration renewal date is December 31, 1995

SEAL — TERRY D. VAN LANINGHAM REGISTERED 10793 IOWA LAND SURVEYOR

List Corners to be Indexed

Corners	Section	Township	Range
S 1/4	32	94	12
S.E. COR.	32	94	12
E 1/4 COR.	32	94	12

Placed in the 4/21/94

TERRY VAN LANINGHAM P.L.S., INC.
WAVERLY IOWA

BOOK 154 PAGE 378